





How to find us: Public Transport

- Key
-  Bus Stations/Stops & Bus Numbers
 -  Underground Stations
 -  Railway Stations
 -  Motorway Junctions



The MRC/CSO Social and Public Health Sciences Unit is located in the West End of Glasgow on the campus of the University of Glasgow.

Transport to Glasgow

Train: ScotRail provides trains throughout Scotland to Glasgow. There are two stations in Glasgow. Central Station serves routes from the south west of Scotland, and the West coast line from London. Queen Street Station serves the East coast, Edinburgh and the East Coast line from London.

Coach: National Express runs coaches to Glasgow from various locations in Scotland and the United Kingdom.

Transport Within Glasgow

Buses: First Glasgow Bus numbers 8, 23, 89, 90 run along Byres Road and routes 44, 44A run along University Avenue. Contact Travel Line Scotland 0871 200 22 33 for information.

Underground (Tel 0141 226 4826): The station nearest the Social and Public Health Sciences Unit is Hillhead. Underground trains run all day to this station.

Local Trains: There is a suburban (low level) train service run by Scotrail. The station nearest the Social and Public Health Sciences Unit is Partick. About one mile West, off Dumbarton Road. This station has an interchange with the Underground and has access to the bus service on Dumbarton Road.

Taxis: Black Taxi cabs can be hired in the city centre as well as in the Unit area.



INVESTOR IN PEOPLE

MRC/CSO Social and Public Health Sciences Unit, 4 Lilybank Gardens, Glasgow, G12 8RZ
 Tel: 0141 357 3949 Fax: 0141 337 2389 www.sphsu.mrc.ac.uk

A Research Unit supported by the Medical Research Council and the Chief Scientist Office of the Scottish Government Health Directorates, at the University of Glasgow